APPENDIX C.

Land Limitation Maps

MAP 1.
SOILS MAP

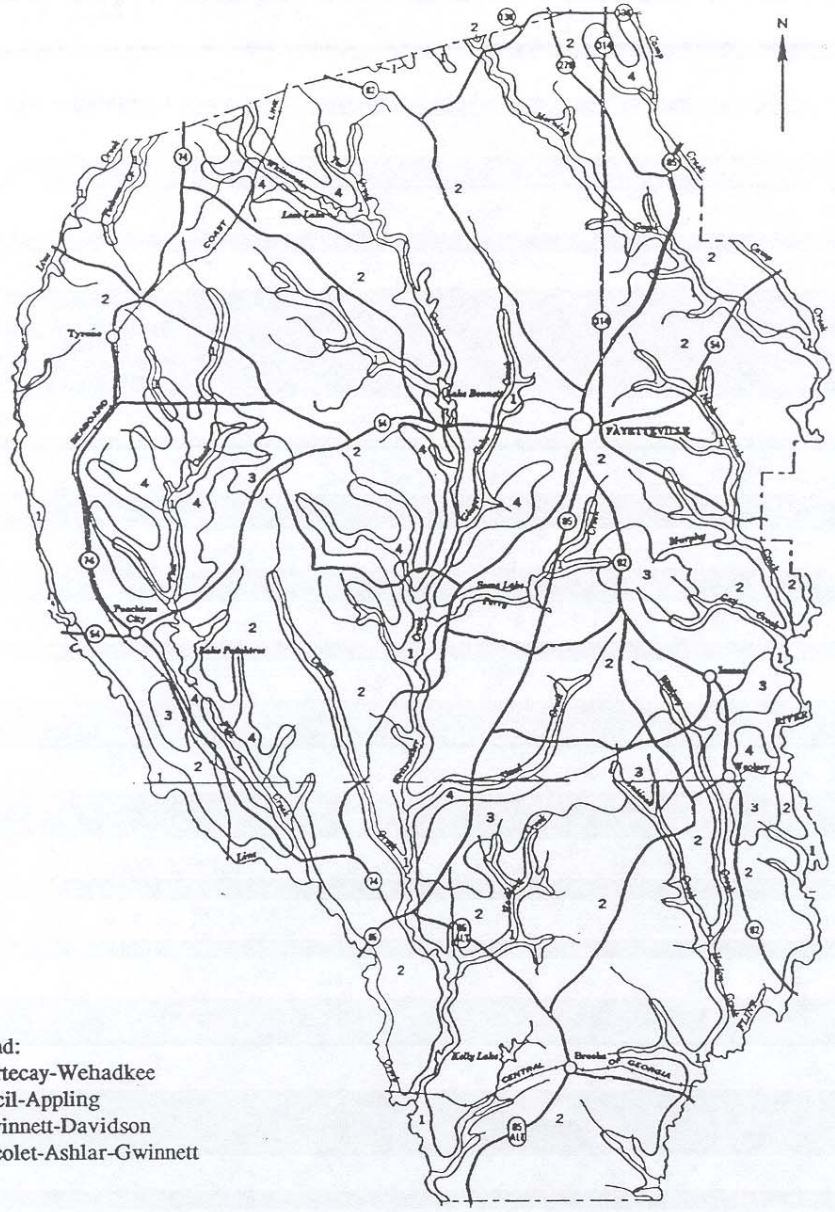

Source: U.S. Department of Agriculture Soil Conservation Service

MAP 2.
FAYETTE COUNTY
WATERSHEDS

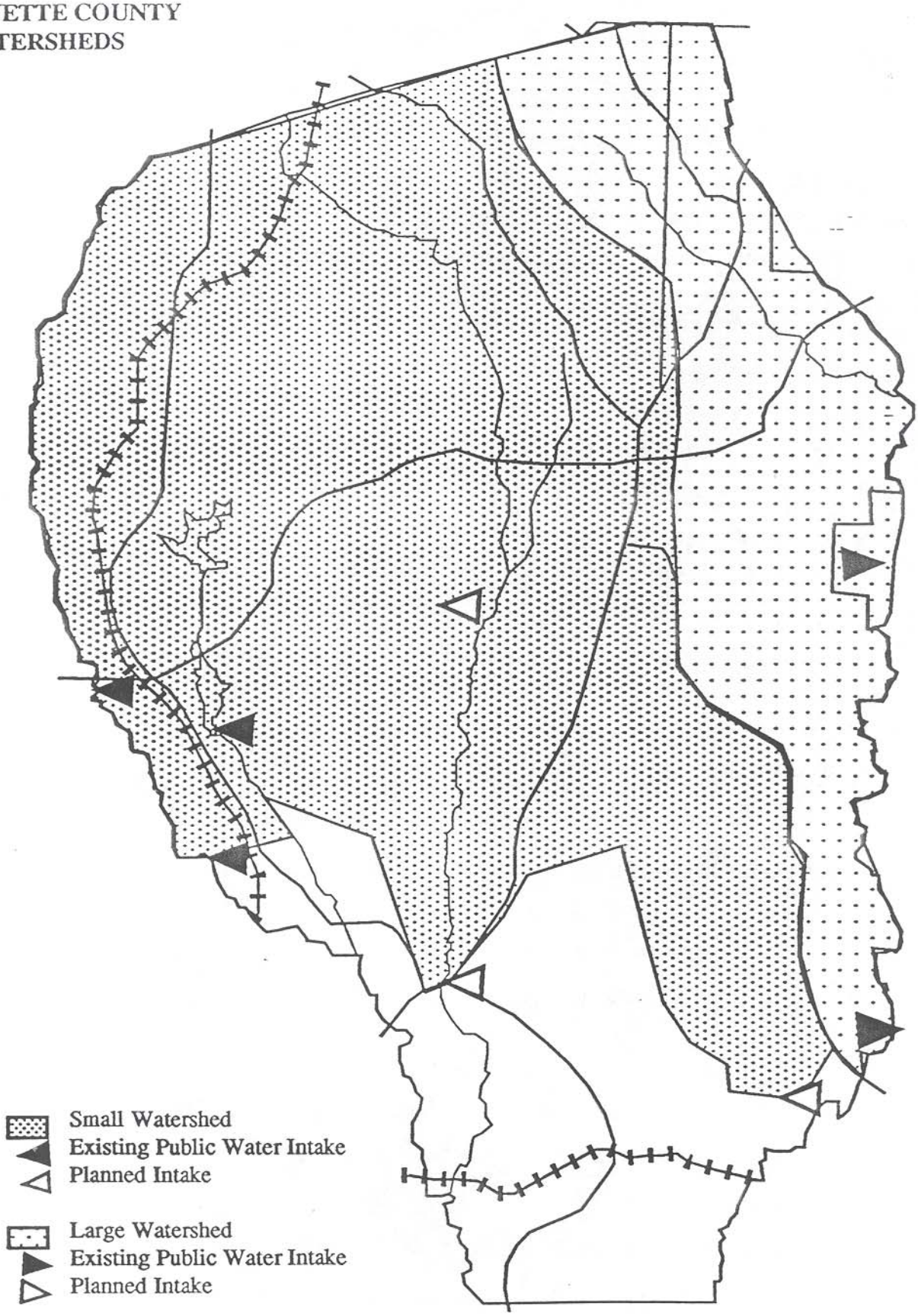

Source: Fayette County Planning Department

MAP 3.
SIGNIFICANT GROUNDWATER RECHARGE AREAS

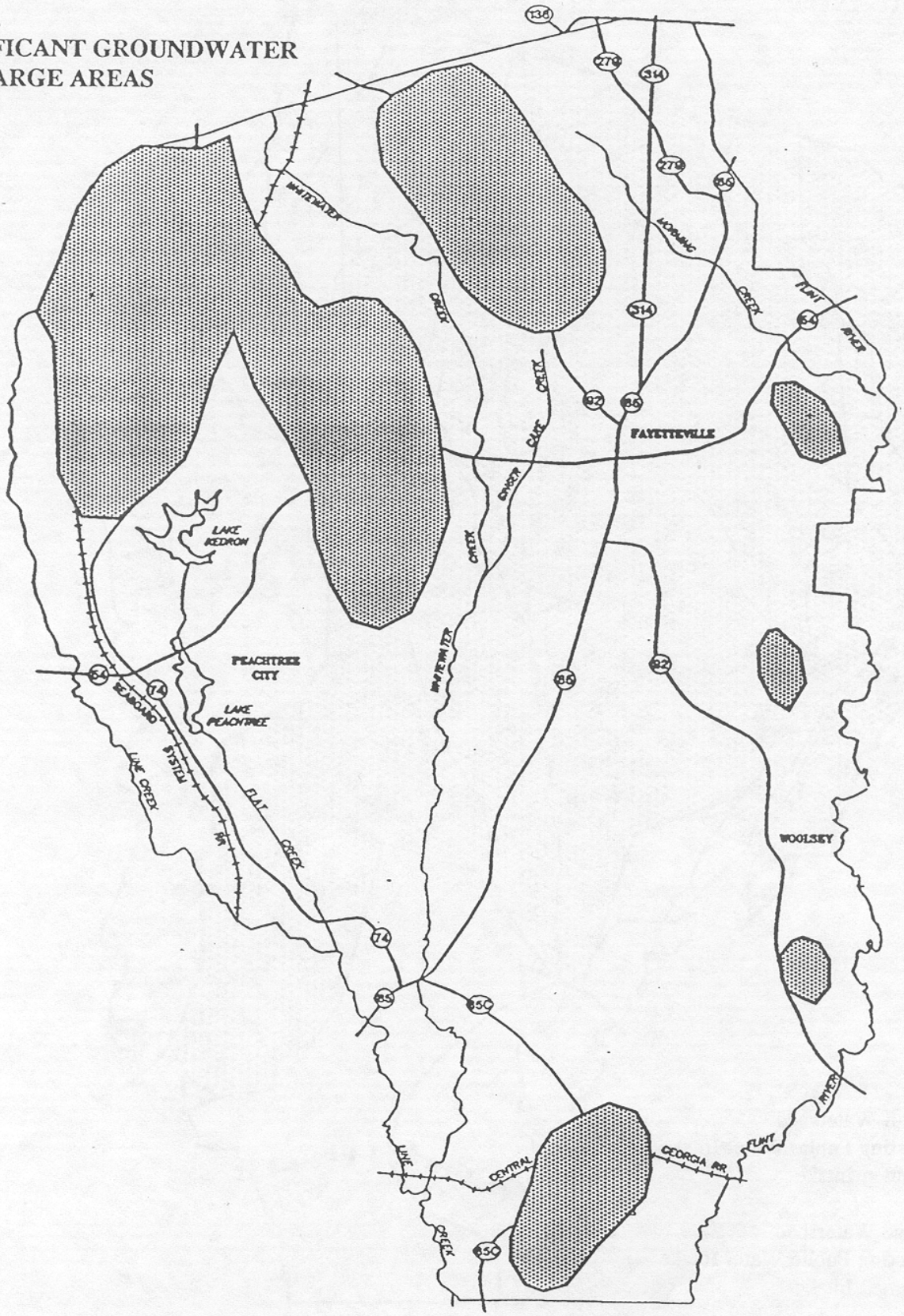

Source: Department of Natural Resources

MAP 4.

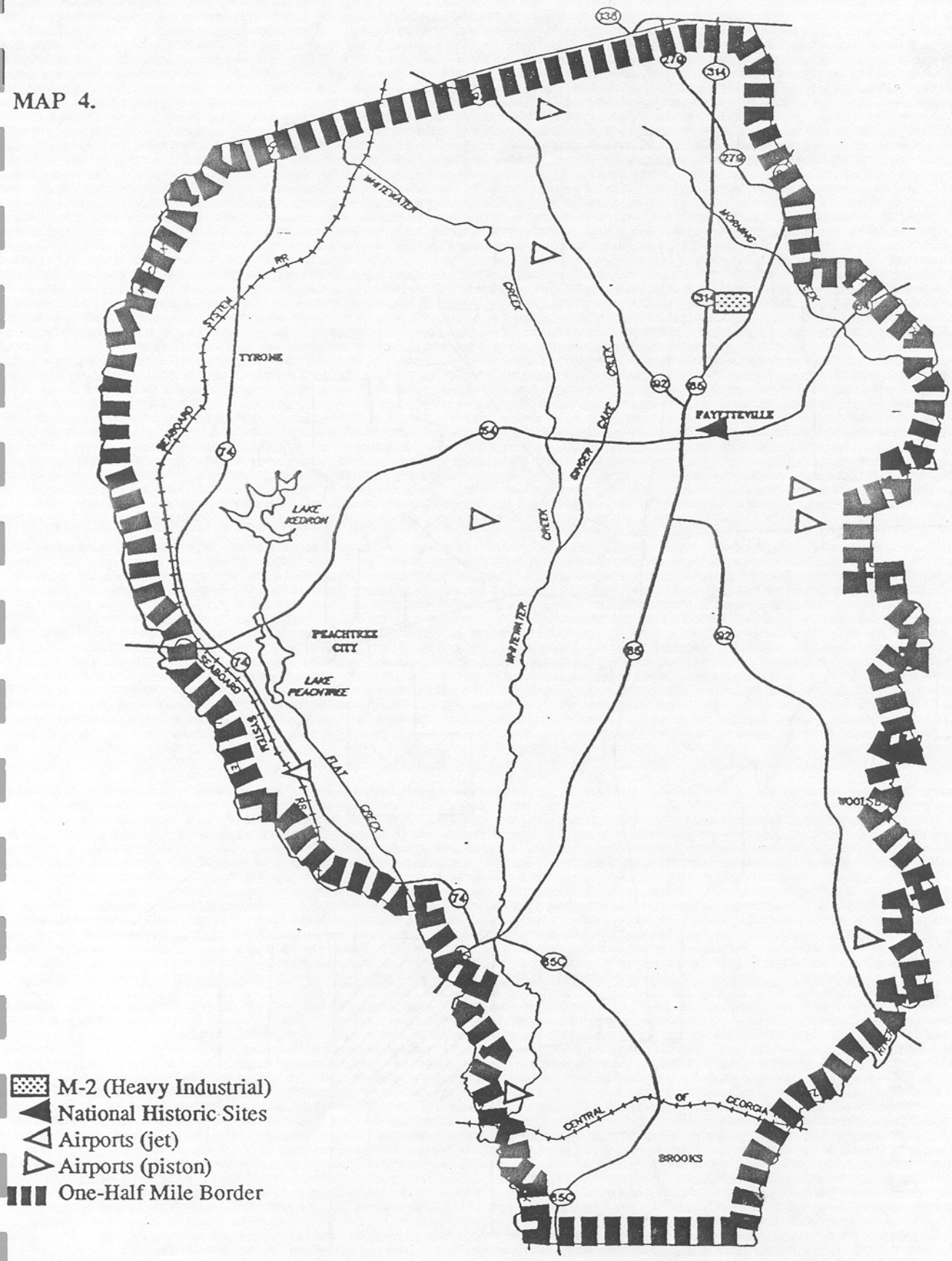

Source: Fayette County Planning and Zoning

MAP 5.

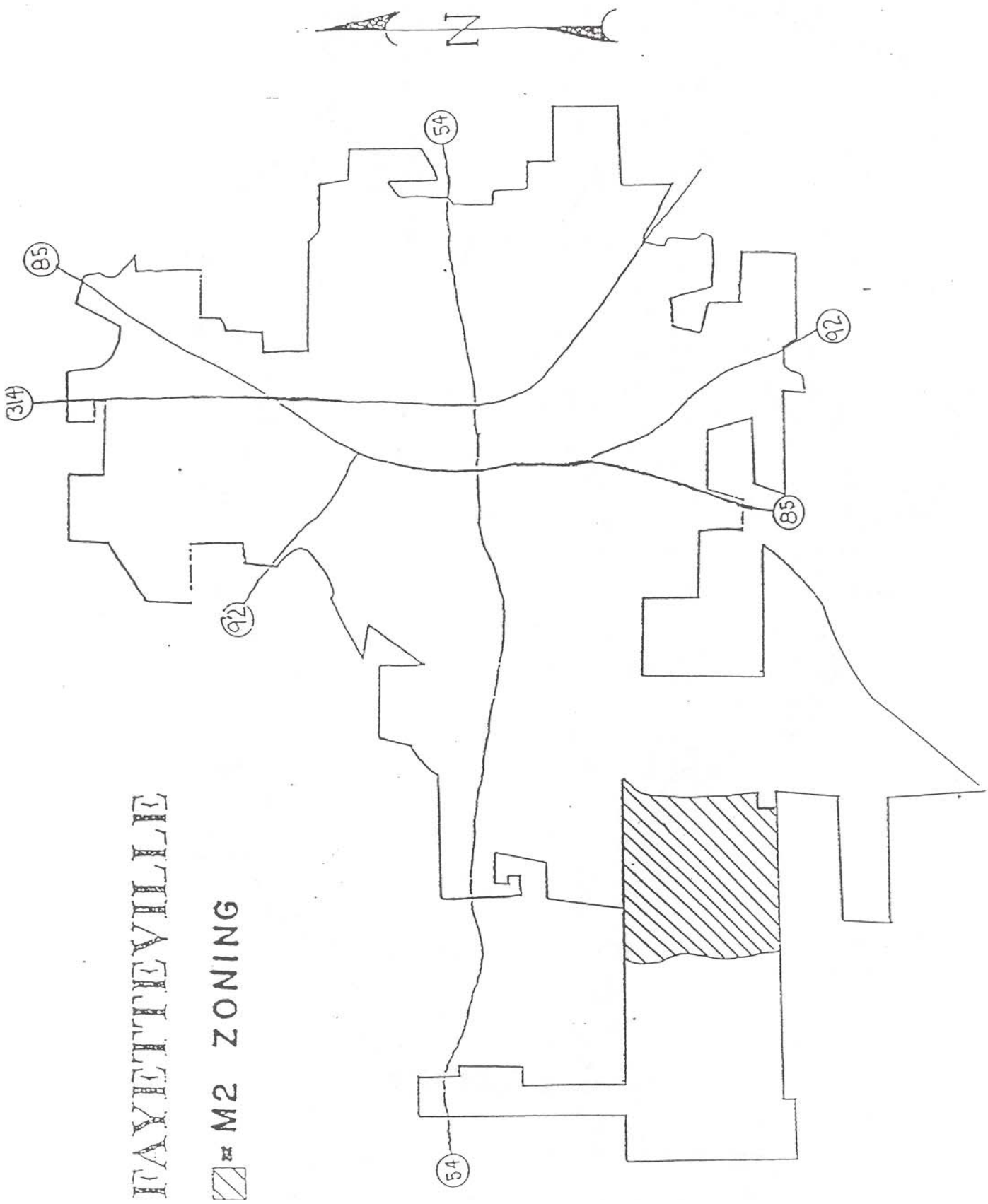

FAYETTEVILLE EXISTING LAND USE

MAP 6.

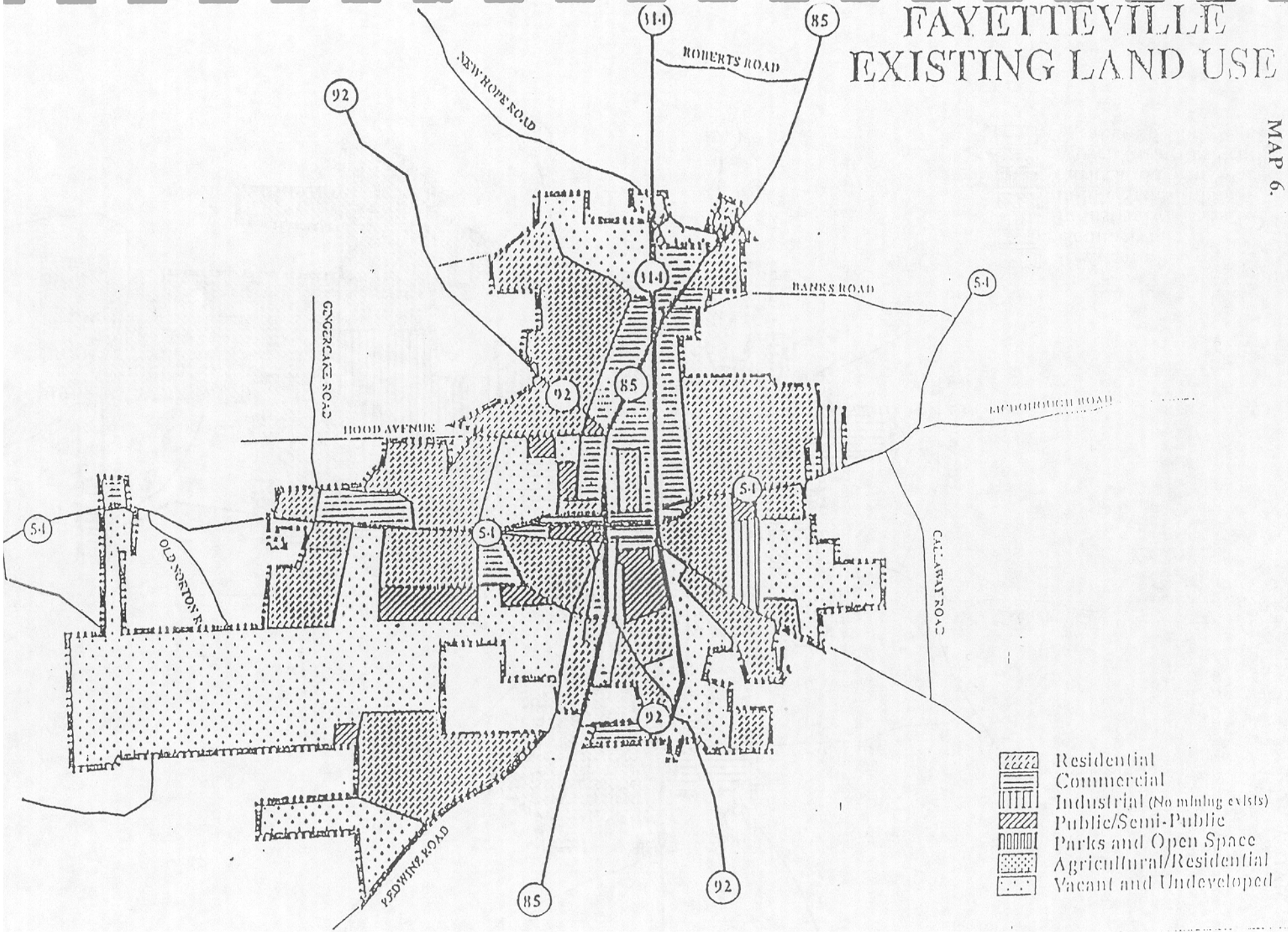

FAYETTEVILLE
FUTURE LAND USE

MAP 7.

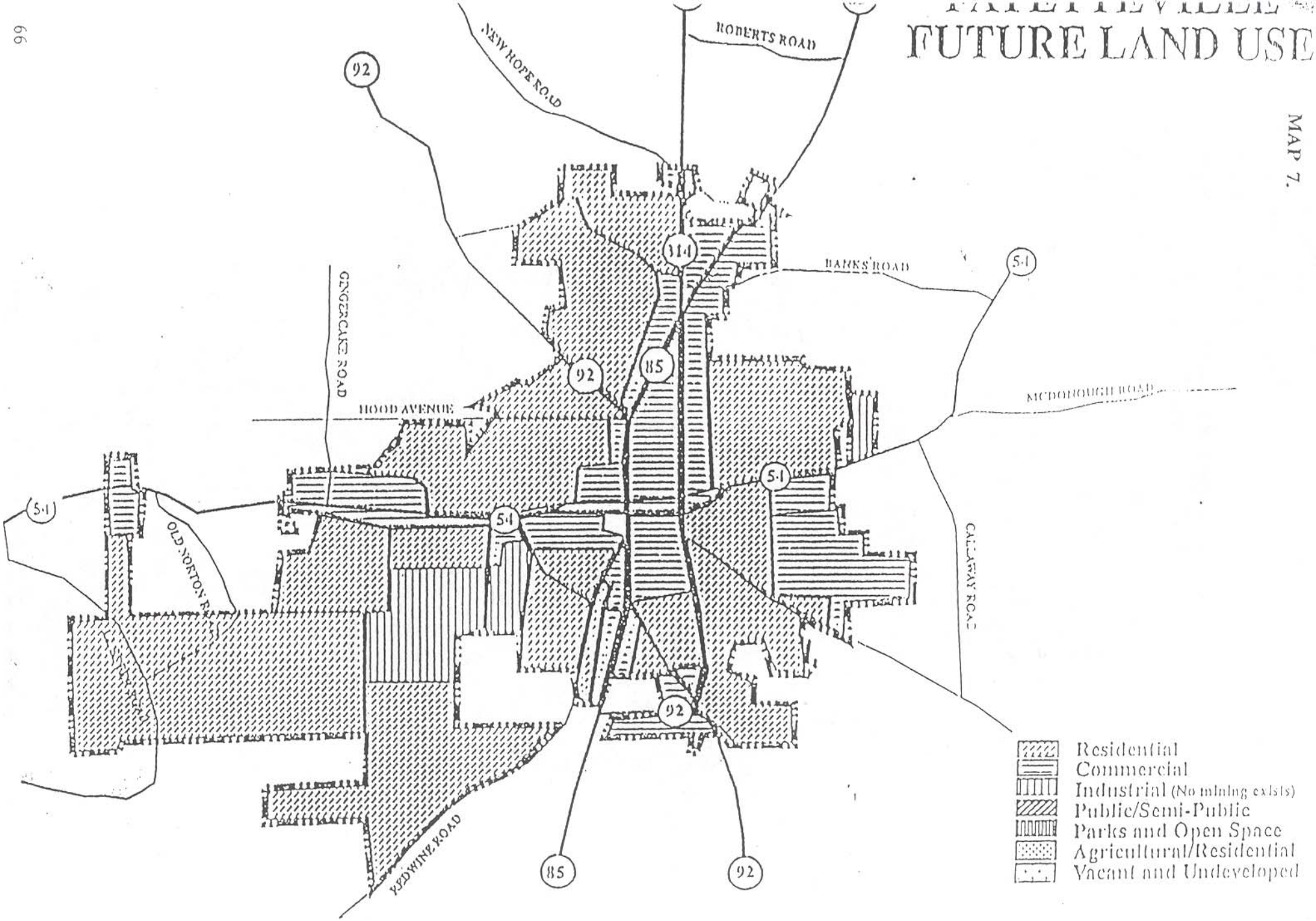

MAP 8.

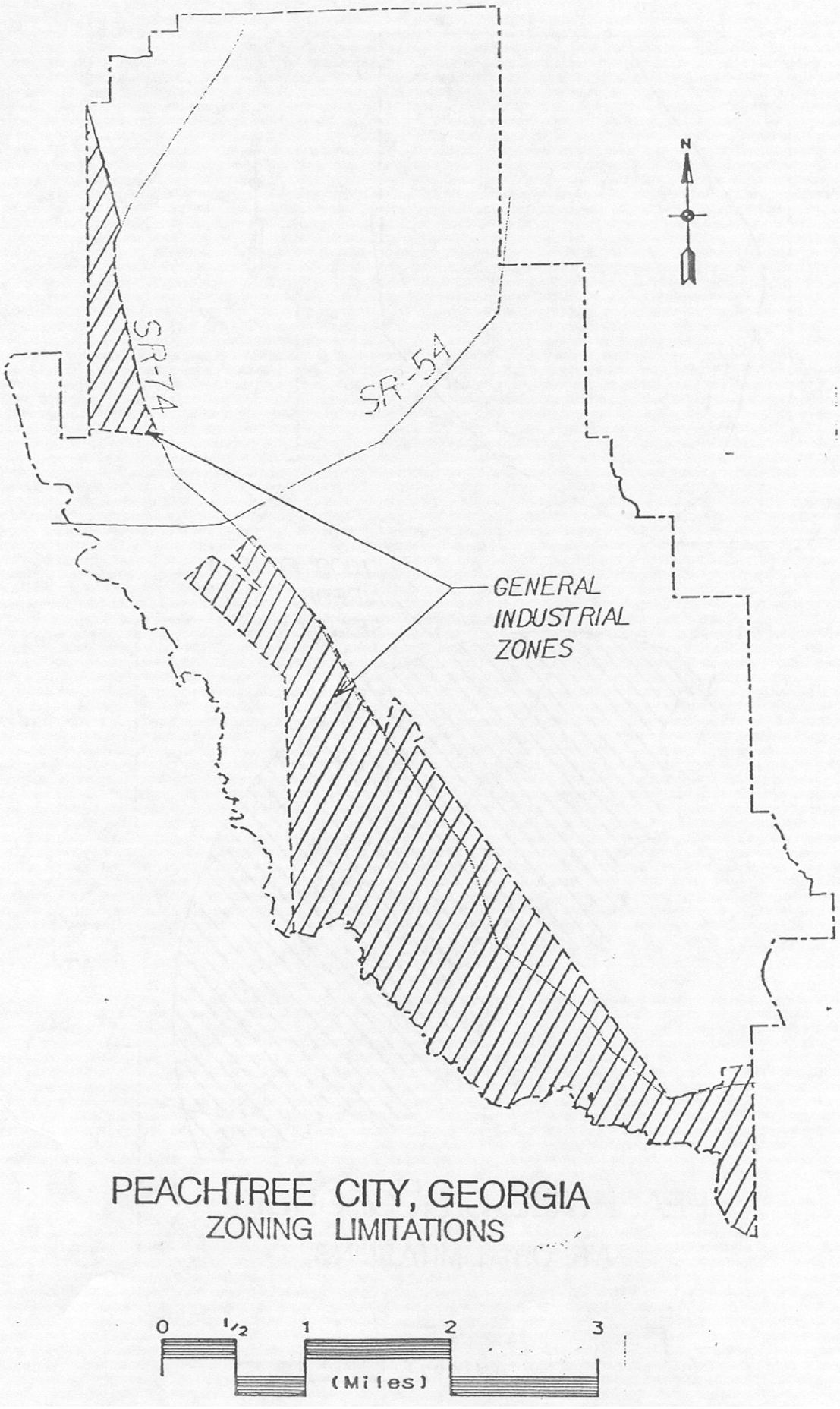

PEACHTREE CITY, GEORGIA
ZONING LIMITATIONS

MAP 9.

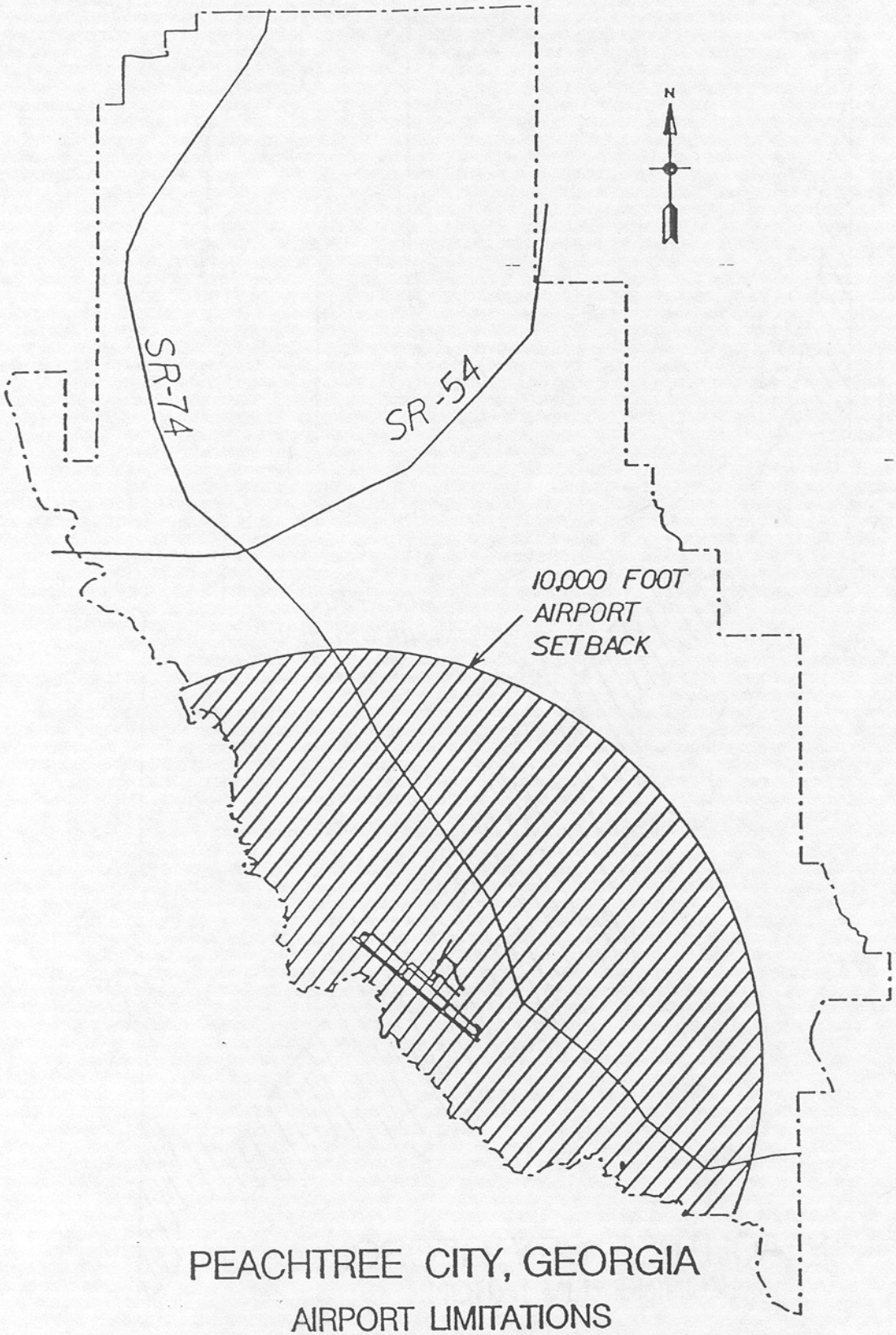

PEACHTREE CITY, GEORGIA

AIRPORT LIMITATIONS



MAP 10.

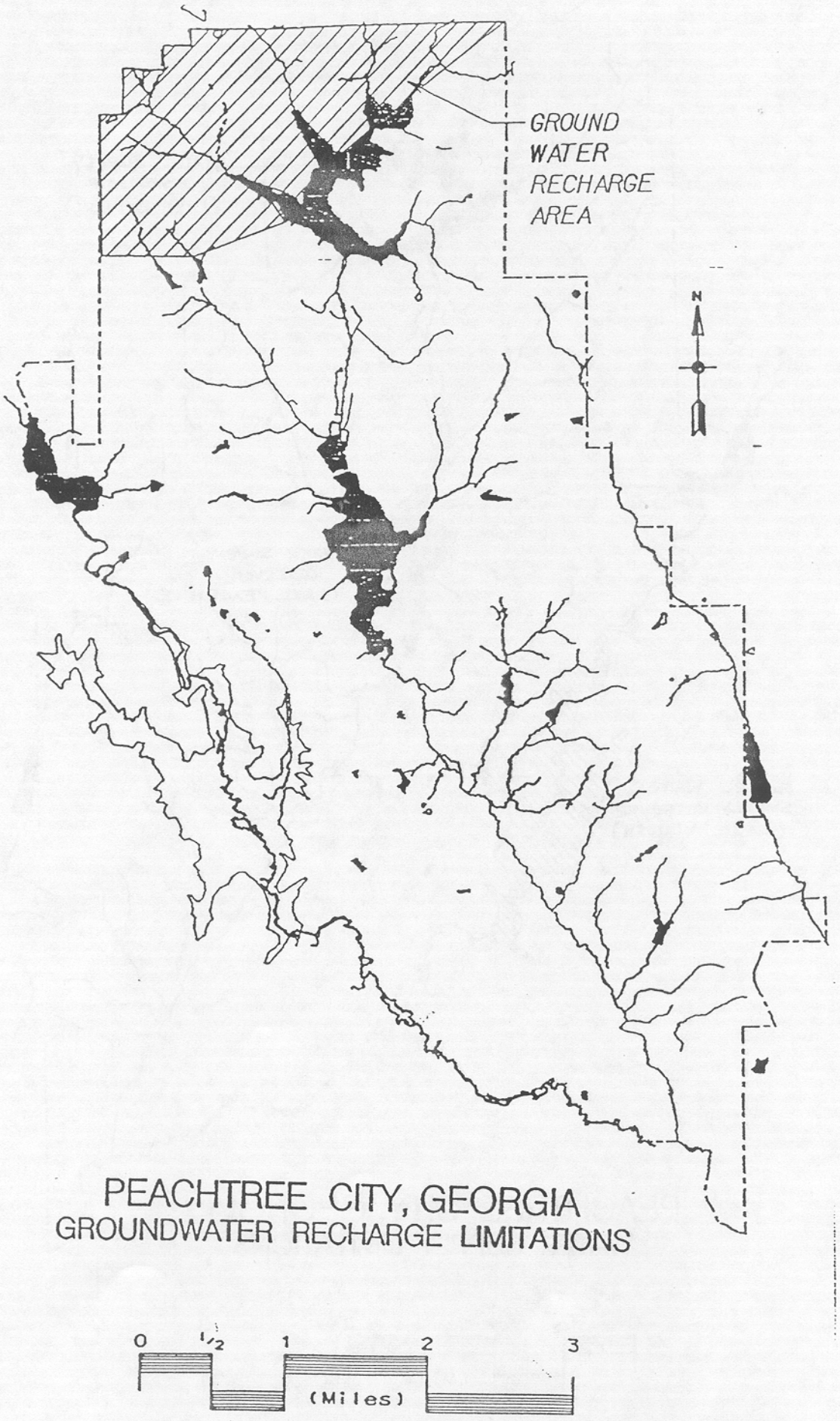

PEACHTREE CITY, GEORGIA
GROUNDWATER RECHARGE LIMITATIONS

MAP 11.

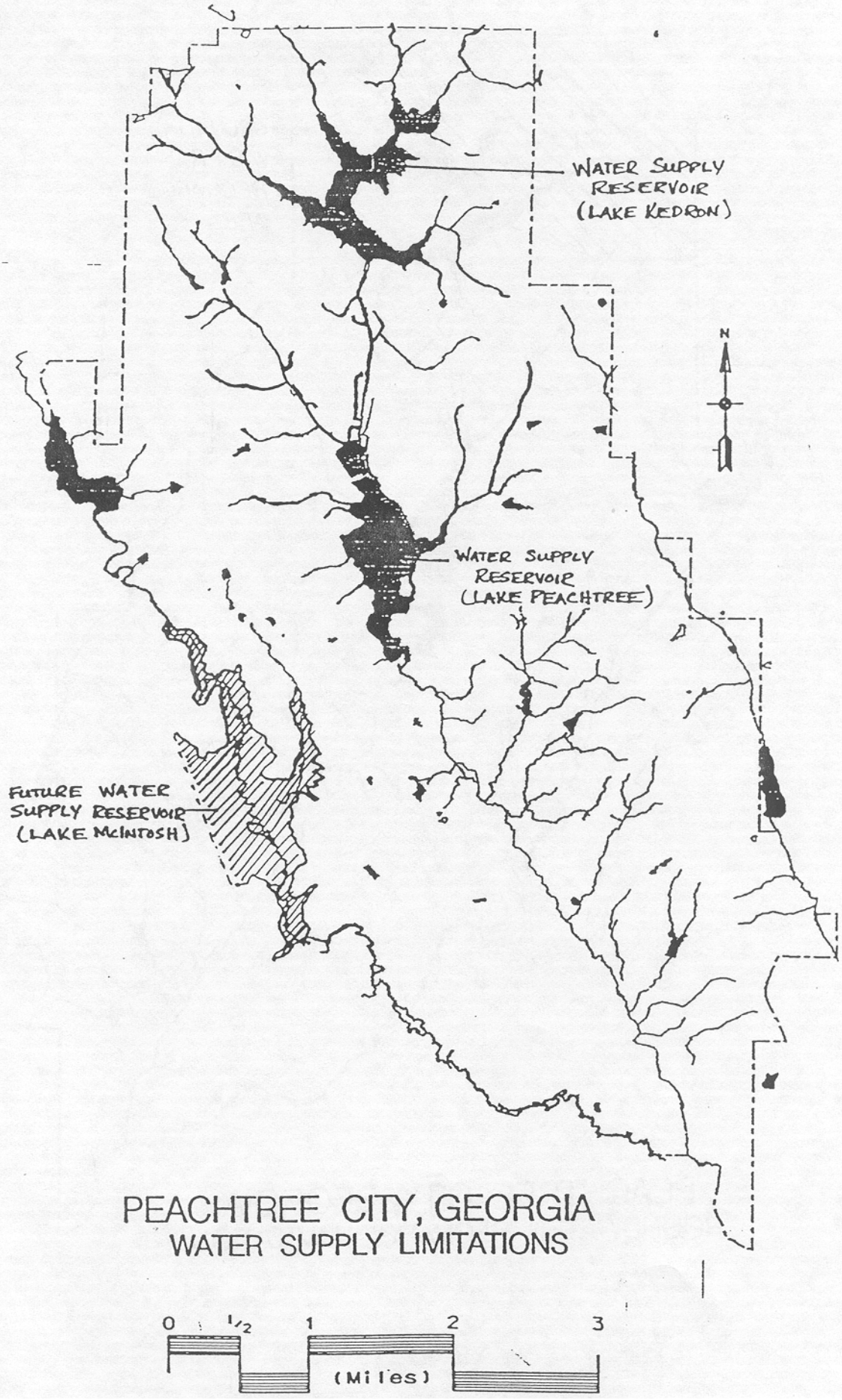

PEACHTREE CITY, GEORGIA
WATER SUPPLY LIMITATIONS

MAP 12.

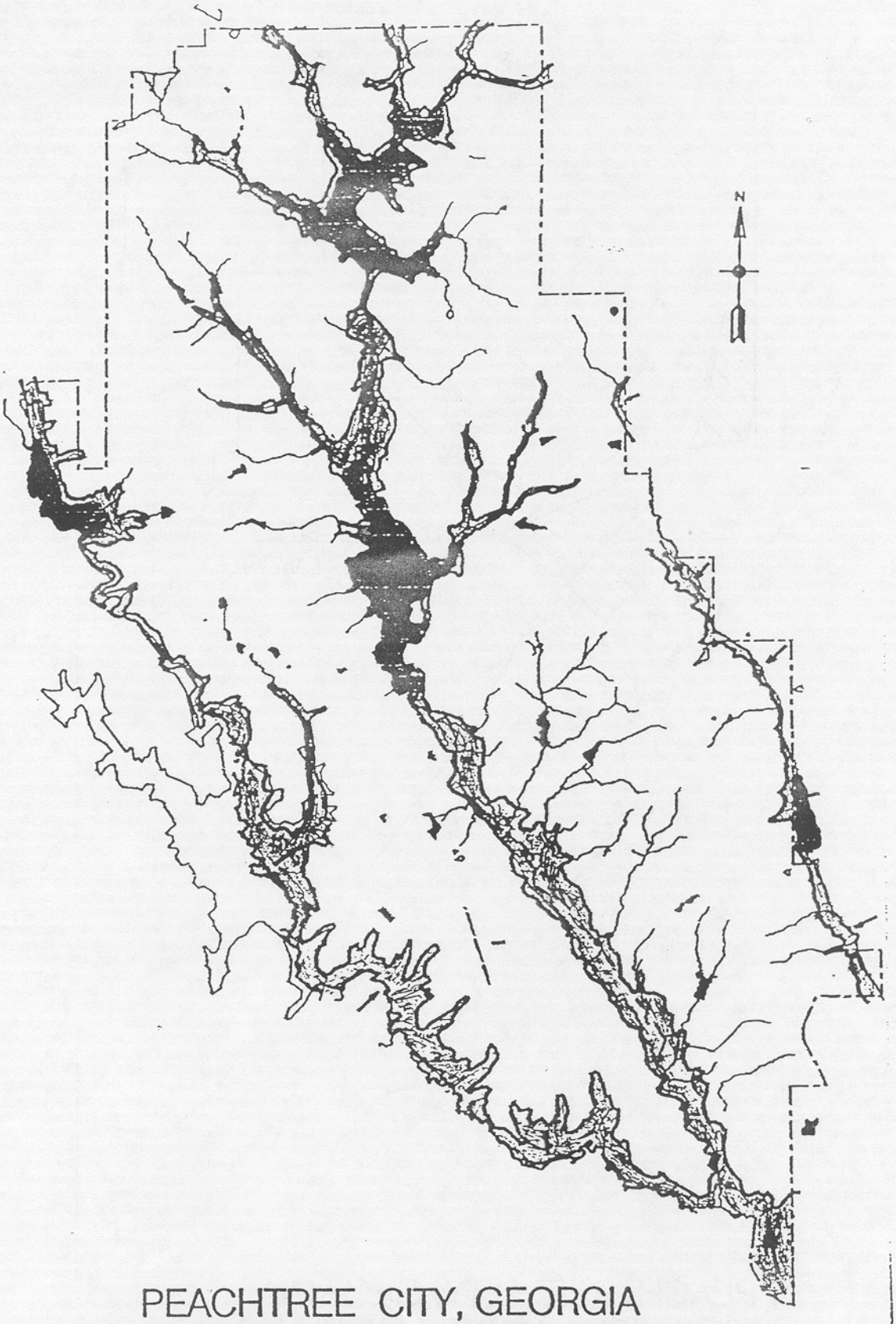

PEACHTREE CITY, GEORGIA
FLOODPLAIN LIMITATIONS



MAP 13.

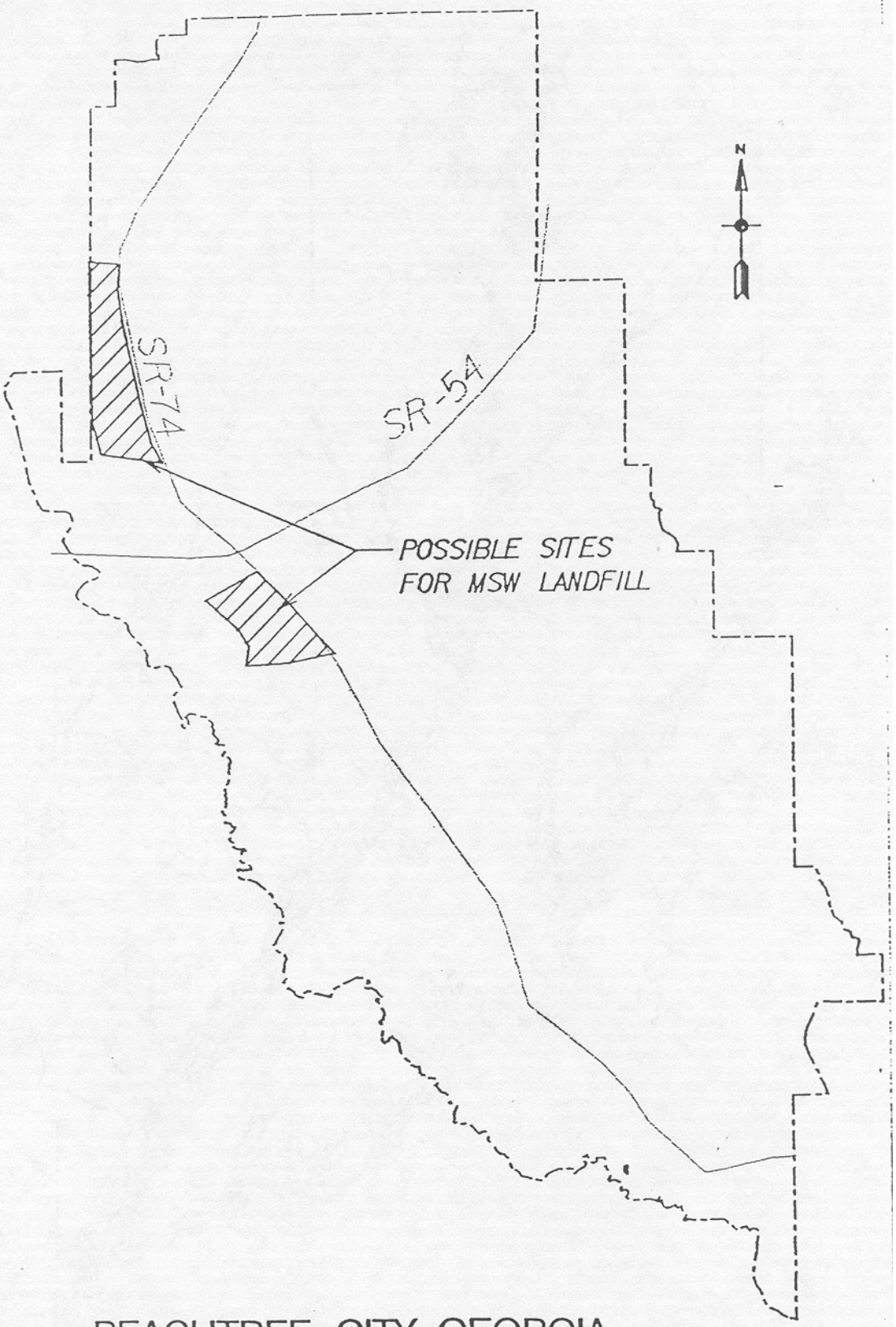

PEACHTREE CITY, GEORGIA
MUNICIPAL SOLID WASTE LANDFILL SITES



APPENDIX C.